







Proposed Height Of Buildings Map

-  M 12
-  O 16
-  T1 26
-  Subject Site
-  Parcel boundaries

Scale: 1:3,000
0 10 20 40 60 80 100
 Meters

Date: 20/03/2020



The information shown on this plan is indicative only. All details must be confirmed by the relevant council officer. This plan must not be reproduced without prior consent.